

MALDIVES LAND AND SURVEY AUTHORITY

MINISTRY OF HOUSING AND INFRASTRUCTURE

Office (PABX): +(960) 3004300, Fax: +(960) 3004254

Email: survey@housing.gov.mv

Web: www.surveyofmaldives.gov.mv,

Ameenee Magu, Maafannu, Male', 20392, Maldives.



CONTROL POINT DETAILS		Station Number	PSM 5463
Coordinate Information			
Geodetic		Grid	Grid
WGS 84		UTM Zone 43	
Lat:	6°17'29.58613"N	E:	279871.657m
Long:	73°00'36.89412"E	N:	695852.503m
Ellp Height:	-96.216m	Orth Height:	-0.033 m MSL
Island Name: Sh. Gaakoshihi		Date: 17 March 2016	


Monument description & method of survey:

- Concrete casted insitu to a 300mm PVC pipe length 1m buried 0.3m below ground, 1.5m s/s rod driven to ground as the centre mark. Monument labeled with s/s plate stating the point ID.
- 3D control by GNSS Static Survey with PSM 5465 fully constrained.

General site condition & access:

- Easily accessible. May not be able to set tripod during hightide.

Owner: GBH Maldives Pvt Ltd

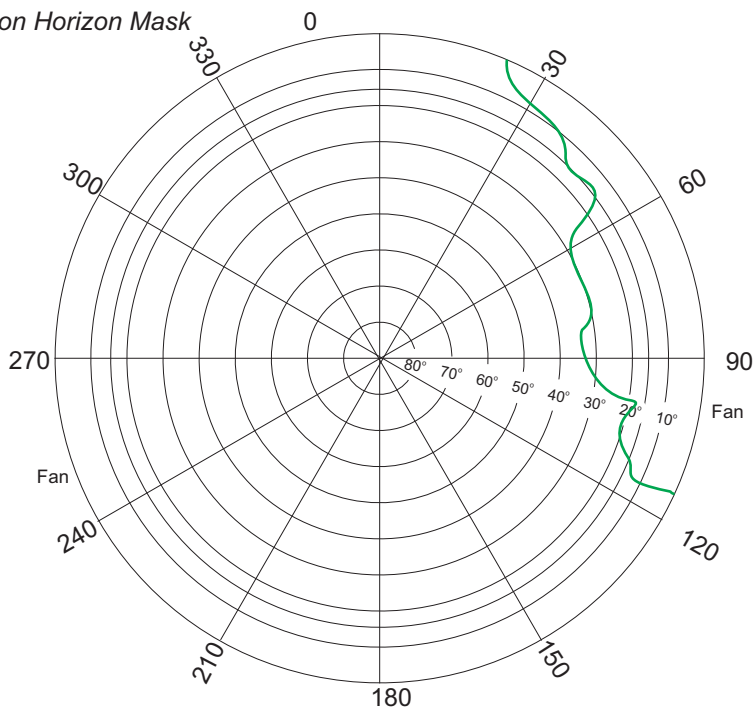


SITE INFORMATION

Station Number

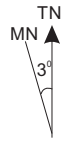
PSM 5463

Station Horizon Mask

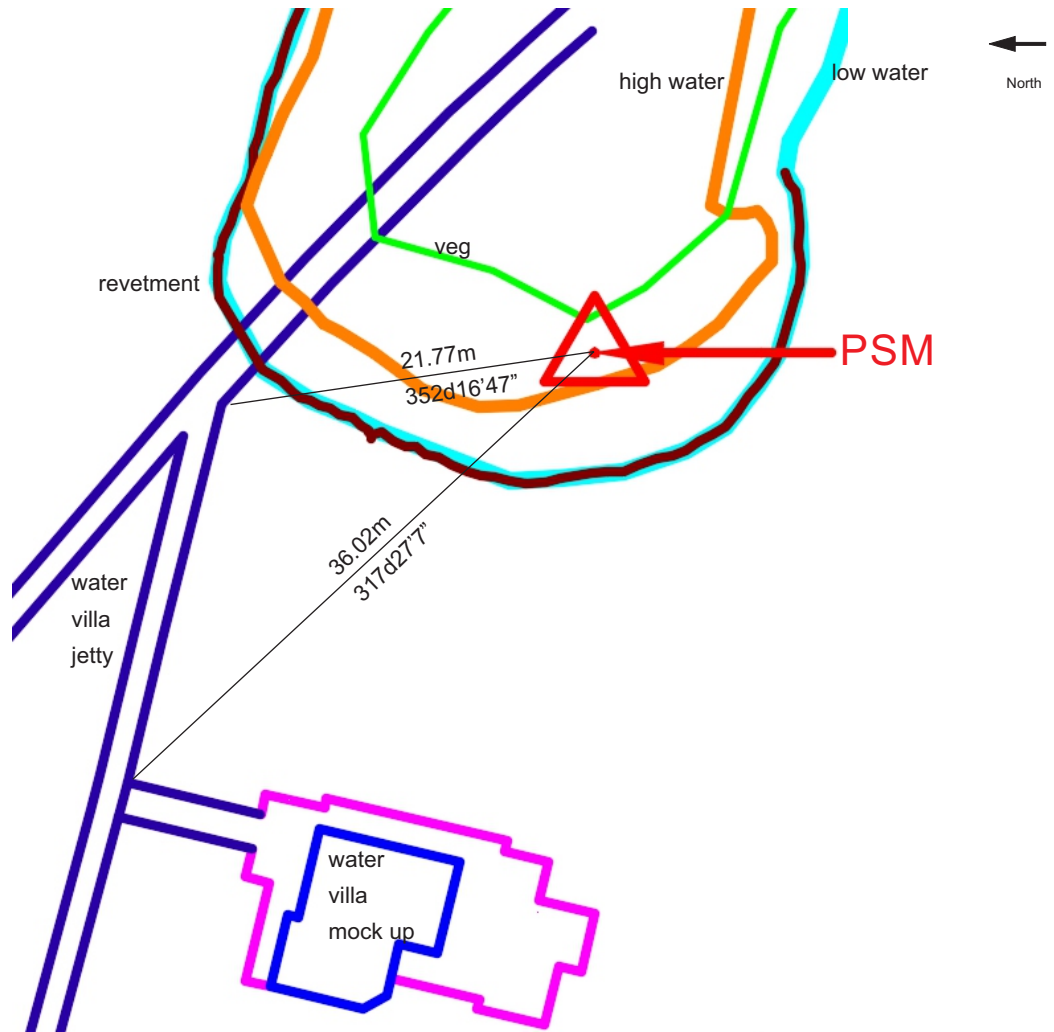



Height above Marker that horizon was mapped from 1.5 m

Magnetic Declination
Declination applied to this figure?
 Yes No



Locality



Sketch by: Nashid

Scale: Not to scale

Date: 14 - 4 - 2016

MALDIVES LAND AND SURVEY AUTHORITY

MINISTRY OF HOUSING AND INFRASTRUCTURE

Office (PABX): +(960) 3004300, Fax: +(960) 3004254

Email: survey@housing.gov.mv

Web: www.surveyofmaldives.gov.mv,

Ameenee Magu, Maafannu, Male', 20392, Maldives.



CONTROL POINT DETAILS		Station Number	PSM 5464
Coordinate Information			
Geodetic		Grid	
WGS 84		UTM Zone 43	
Lat:	6°17'14.94310"N	E:	280193.452m
Long:	73°00'47.41702"E	N:	695401.370m
Ellp Height:	-94.181m	Orth Height:	2.001m MSL
Island Name	Sh. Gaakoshihi	Date:	17 March 2016


Monument description & method of survey:

- Concrete casted insitu to a 300mm PVC pipe length 1m buried 0.3 m below ground, 1.5m s/s rod driven to ground as the centre mark. Monument labeled with s/s plate stating the point ID.
- 3D control by GNSS Static Survey with PSM 5465 fully constrained

General site condition & access:

- Easily accessible

Owner: GBH Maldives Pvt Ltd

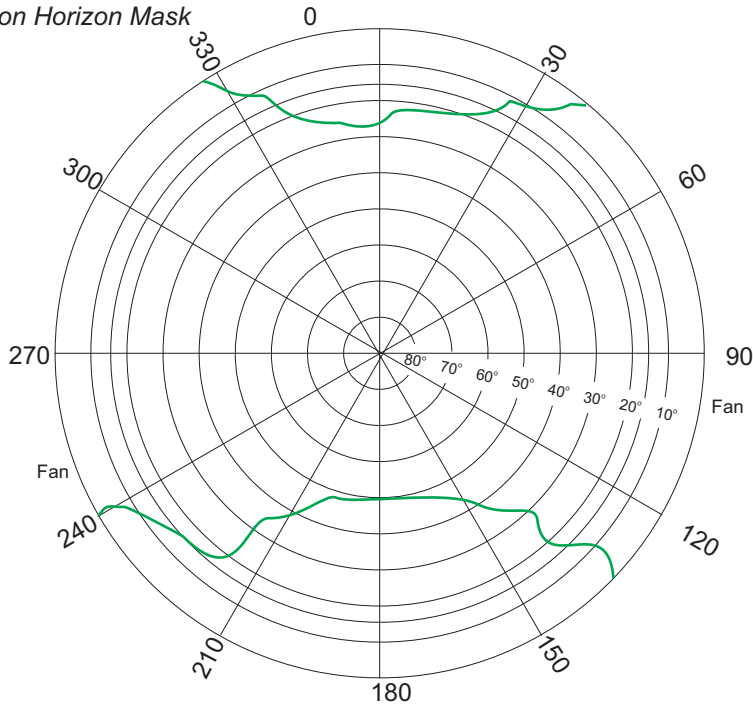


SITE INFORMATION

Station Number

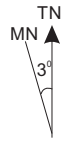
PSM 5464

Station Horizon Mask

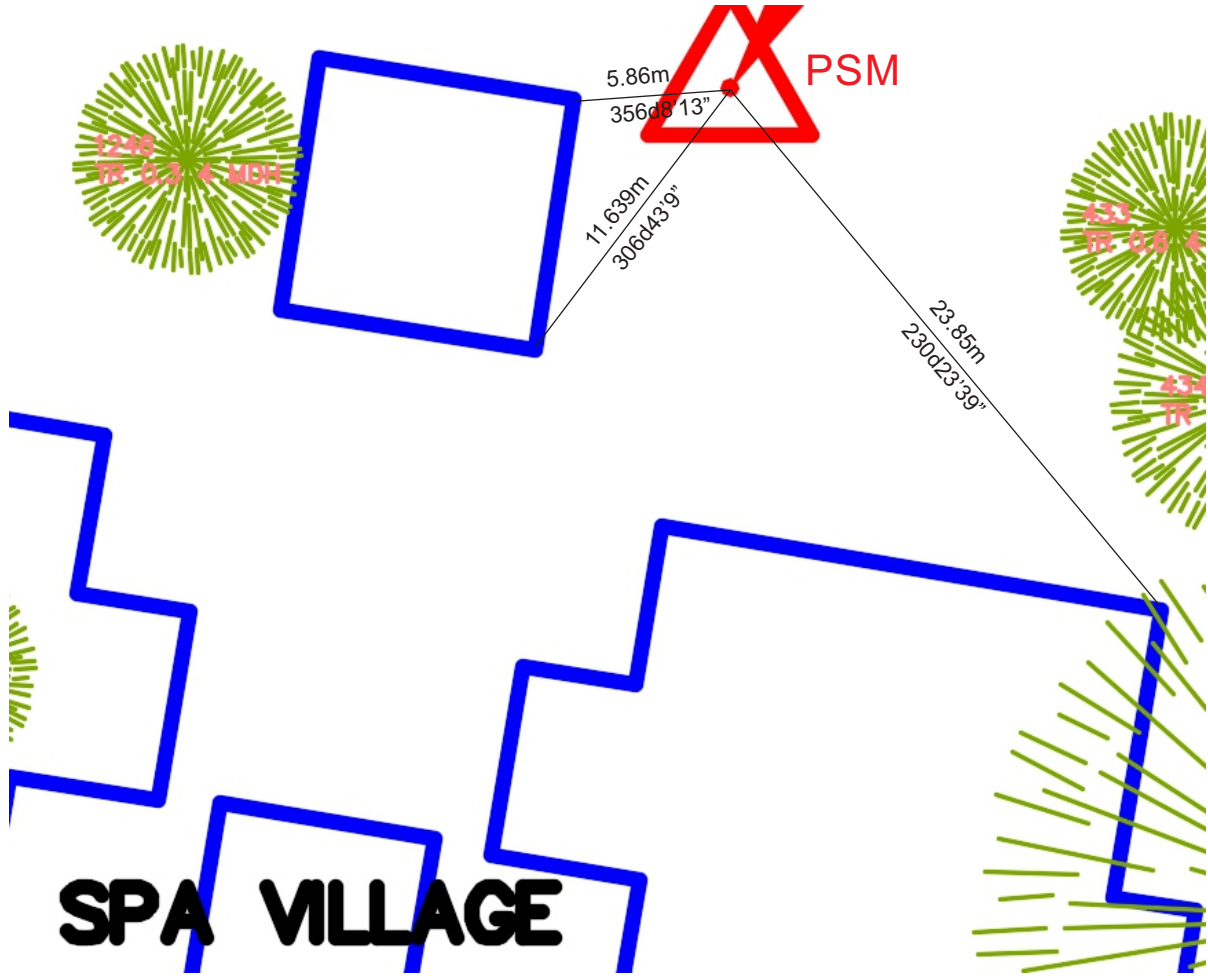


Height above Marker that horizon was mapped from 1.5 m

Magnetic Declination -----
 Declination applied to this figure?
 Yes No



Locality



North

Sketch by: Nashid

Scale: Not to scale

Date: 14 - 4 - 2016

MALDIVES LAND AND SURVEY AUTHORITY

MINISTRY OF HOUSING AND INFRASTRUCTURE

Office (PABX): +(960) 3004300, Fax: +(960) 3004254

Email: survey@housing.gov.mv

Web: www.surveyofmaldives.gov.mv,

Ameenee Magu, Maafannu, Male', 20392, Maldives.



CONTROL POINT DETAILS		Station Number:	PSM 5465
Coordinate Information			
Geodetic		Grid	
WGS 84		UTM Zone 43	
Lat:	6°17'29.58613"N	E:	279968.091m
Long:	73°00'36.89412"E	N:	695170.053m
Ellp Height:	-95.563m	Orth Height:	0.624m MSL
Island Name	Sh. Gaakoshihi	Date:	17 March 2016

Monument description & method of survey:

- Concrete casted insitu to a 300mm PVC pipe length 1m buried 0.3m below ground, 1.5m s/s rod driven to ground as the centre mark. Monument labeled with s/s plate stating the point ID.
- 3D control by GNSS Static Survey. Height referenced to water level. Water level corrected to MSL using tide prediction data.

General site condition & access:

- Easy access.

Owner: GBH Maldives Pvt Ltd

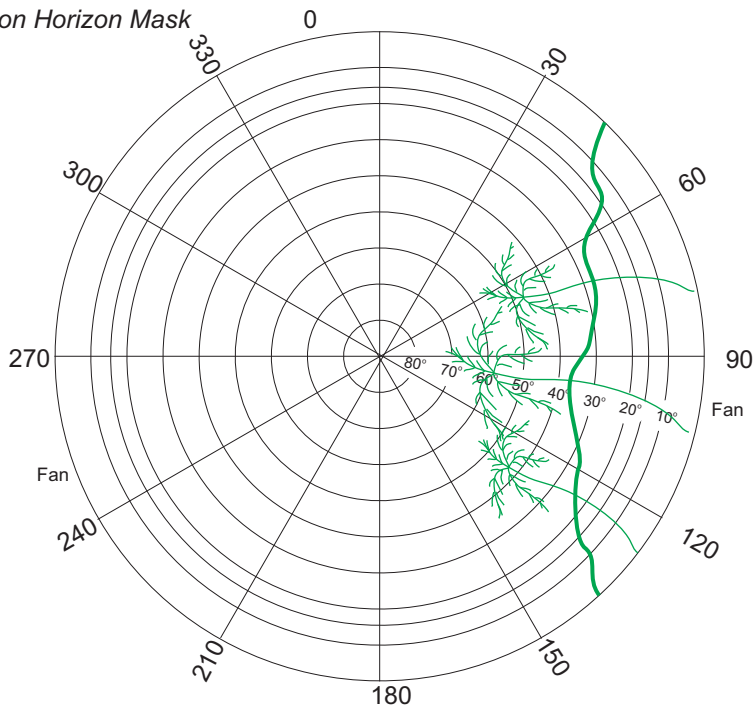
<p style="text-align: center;">DOWN TOWARD PSM</p>	<p style="text-align: center;">Stick is a placeholder for tripod NORTH VIEW (1.5m High/ 2 away)</p>	<p style="text-align: center;">Stick is a placeholder for tripod EAST VIEW (1.5m High/ 2 away)</p>
<p style="text-align: center;">FROM PSM UPTOWARD SKY</p>	<p style="text-align: center;">Stick is a placeholder for tripod SOUTH VIEW (1m High/ 2 away)</p>	<p style="text-align: center;">Stick is a placeholder for tripod WEST VIEW (1m High/ 2 away)</p>

SITE INFORMATION

Station Number

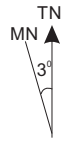
PSM 5465

Station Horizon Mask

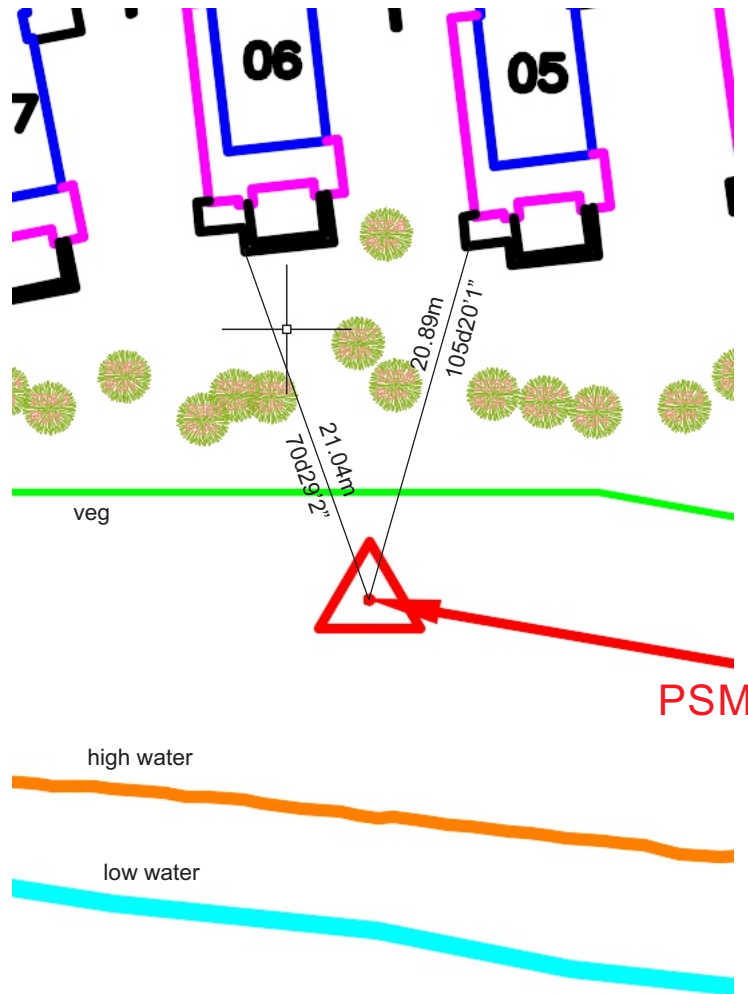


Height above Marker that horizon was mapped from 1.5 m

Magnetic Declination
Declination applied to this figure?
 Yes No



Locality



Sketch by: Nashid

Scale: Not to scale

Date: 14 - 4 - 2016